



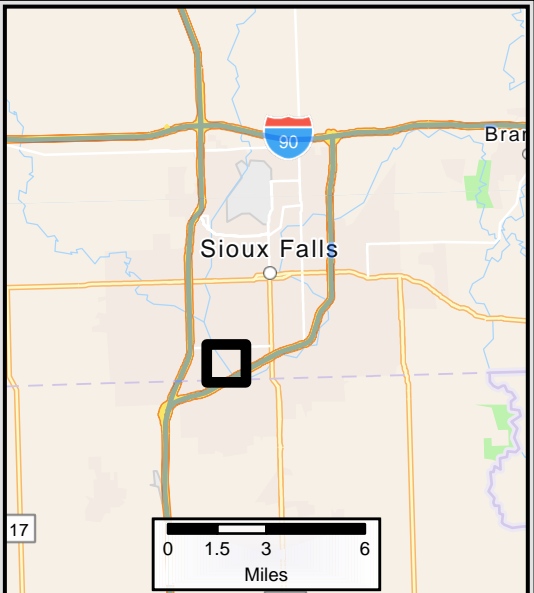
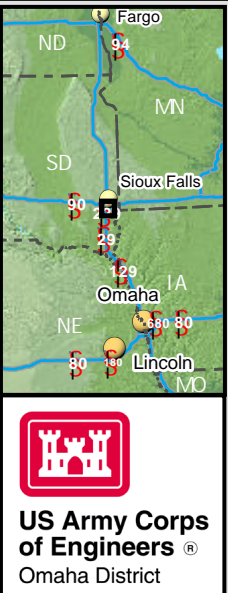
MAP TYPE: **GENERAL OVERVIEW MAP**

LEVEE SEGMENT/SYSTEM:  
**Sioux Falls Big Sioux River LB South (SFBL)**

LEVEE PROJECT NAME:  
**Big Sioux River Flood Protection Project, Sioux Falls, South Dakota**

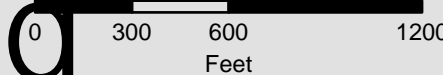
PROJECT TYPE:  
**USACE Federally constructed, turned over to public sponsor operations and maintenance**

- Sioux Falls Big Sioux River LB South (SFBL)
- Adjacent Levee Centerlines
- Flood Wall
- Closure Structure Line
- Channel Improvement (NWO)
- - - Gravity Drain (Culvert)
- Toe Drain Line
- # Piezometer Point
- Levee Relief Well Point
- Pump Station
- District River Mile
- County Boundaries
- Main Rail Line; Branch line



  
**US Army Corps of Engineers**  
Omaha District

DATA COMPILED ON: Wednesday, May 1, 2024



Disclaimer: The United States Government and USACE furnishes this data and the recipient accepts and uses it with the express understanding that the Government makes no warranties, expressed, or implied, concerning the accuracy, completeness, reliability, usability, or suitability for any particular purpose of the information and data furnished. The United States shall be under no liability whatsoever to any person by reason of any use made thereof. Data displayed on this map are approximations derived from GIS layers and should not be used in place of survey data or legal land descriptions.